

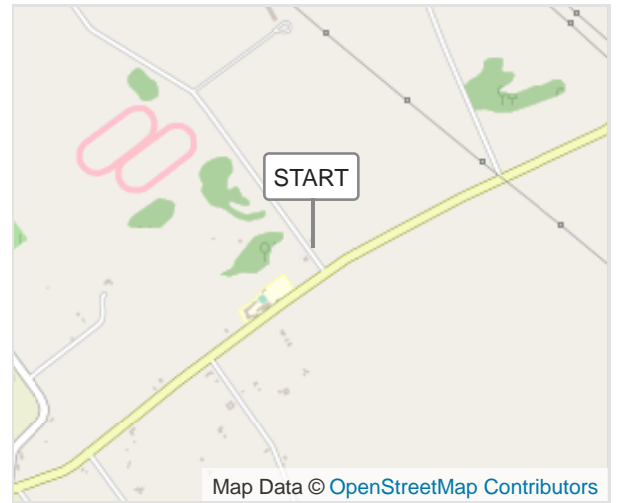


Ardmore Runcimon 75km

ROUTE INFORMATION

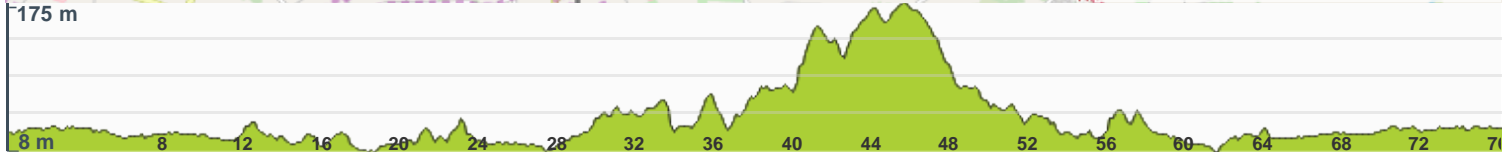
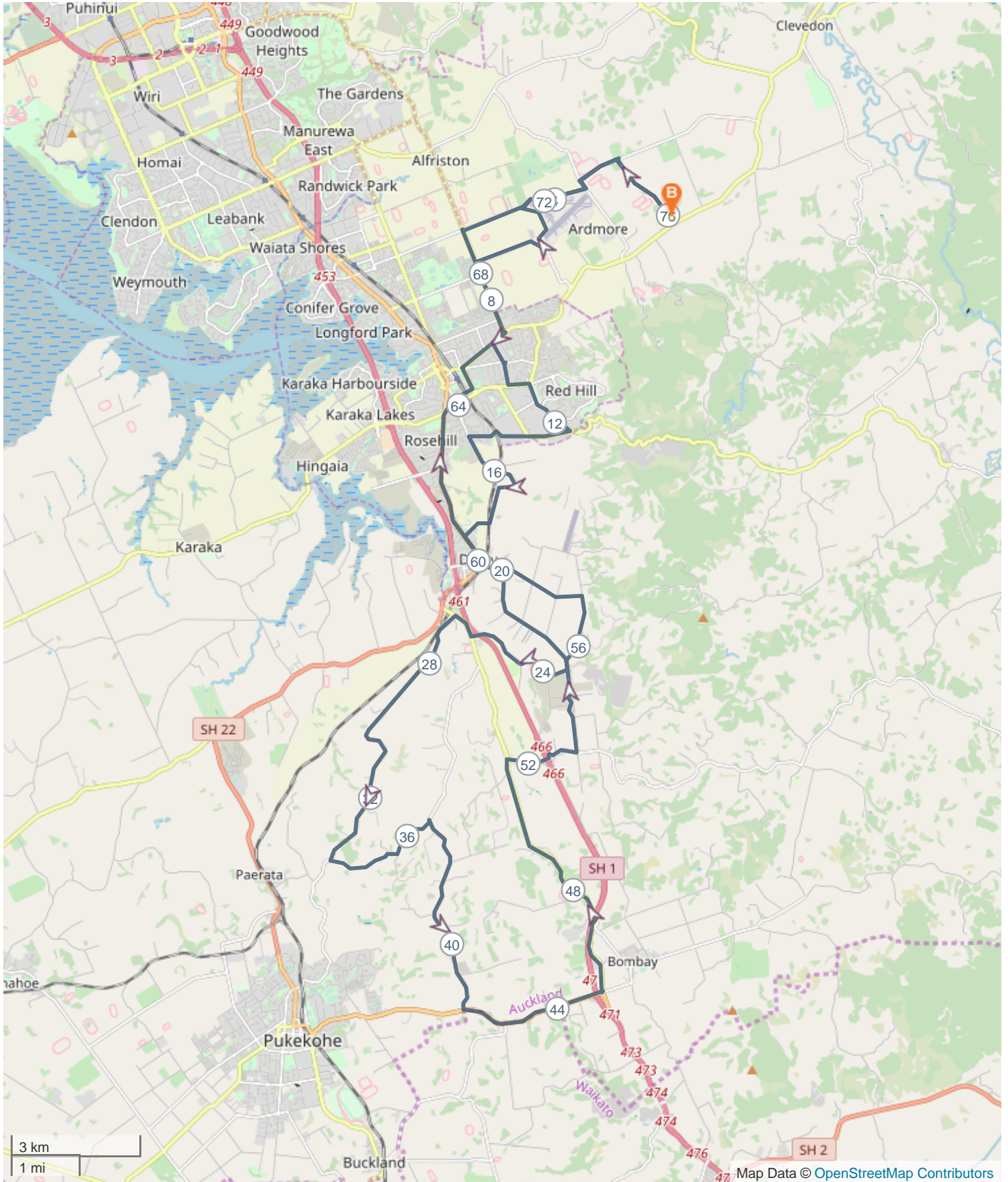


| | |
|--------------|--|
| ROUTE LENGTH | 76.197 km |
| ASCENT | 765 m |
| DESCENT | 767 m |
| HILLS | ⬆ 39.2% ⬇ 40.1% ➡ 20.7% |
| TERRAIN | Road A |
| START | LAT: -37.031743, LNG: 175.002254 |



NOTES

Ardmore Runcimon 75km



ROUTE DIRECTIONS

| No | Km | Turn | Directions |
|----|--------|------|---|
| 1 | 0.000 | | Start on Burnside Road |
| 2 | 1.925 | ↘ | Turn sharp right onto Clevedon Takanini Road |
| 3 | 2.967 | ↖ | Keep left |
| 4 | 3.013 | ↖ | Turn slight left onto Alfriston Ardmore Road |
| 5 | 3.213 | ↘ | Turn sharp right onto Airfield Road |
| 6 | 6.255 | ↘ | Enter roundabout |
| 7 | 8.883 | ↙ | Turn sharp left onto Clevedon Road |
| 8 | 9.292 | ← | Turn left onto Kelvin Road |
| 9 | 9.843 | ← | Turn left onto Sheehan Avenue |
| 10 | 9.868 | ← | Turn left onto Kelvin Road |
| 11 | 10.403 | ← | Turn left onto Settlement Road |
| 12 | 10.893 | ↖ | At roundabout, take exit 1 onto Dominion Road |
| 13 | 10.935 | ↘ | Turn sharp right onto Dominion Road |
| 14 | 10.968 | ↑ | At roundabout, take exit 2 onto Dominion Road |
| 15 | 12.499 | ← | Turn left onto Hunua Road |
| 16 | 13.525 | ← | Turn left onto Boundary Road |
| 17 | 15.010 | ← | Turn left onto Opaheke Road |
| 18 | 16.674 | → | Turn right onto Sutton Road |
| 19 | 18.720 | ← | Turn left onto Great South Road, 3 |
| 20 | 19.484 | ↖ | Enter roundabout |
| 21 | 19.513 | ↖ | Turn slight left onto Waihoehoe Road |
| 22 | 20.114 | → | Turn right onto Fitzgerald Road |
| 23 | 23.161 | ↙ | Enter roundabout |
| 24 | 26.041 | → | Turn right onto Great South Road |
| 25 | 26.665 | ↘ | Turn sharp right onto Pitt Road |
| 26 | 33.805 | ← | Turn left onto Tuhimata Road |
| 27 | 35.263 | ↗ | Turn slight right onto Tuhimata Road |
| 28 | 35.489 | ↖ | Turn slight left onto Tuhimata Road |
| 29 | 36.766 | → | Turn right onto Runciman Road |
| 30 | 41.701 | ← | Turn left onto Pukekohe East Road |
| 31 | 45.109 | ↗ | Enter roundabout |
| 32 | 47.051 | ← | Turn left onto Great South Road |
| 33 | 51.538 | ↘ | Turn sharp right |
| 34 | 52.558 | ↗ | At roundabout, take exit 2 onto Ararimu Road |
| 35 | 53.349 | → | Turn right onto Ramarama Road |

| No | Km | Turn | Directions |
|----|--------|------|---|
| 36 | 54.195 | | Keep left onto Ramarama Road |
| 37 | 55.309 | ↗ | At roundabout, take exit 2 onto Fitzgerald Road |
| 38 | 55.575 | → | Turn right onto Drury Hills Road |
| 39 | 57.167 | → | Turn right onto Waihoehoe Road |
| 40 | 57.771 | ↗ | Turn slight right onto Waihoehoe Road |
| 41 | 59.760 | ↙ | Enter roundabout |
| 42 | 63.560 | | Keep right onto Great South Road, 3 |
| 43 | 63.605 | ↗ | Keep right onto Settlement Road |
| 44 | 63.999 | ↘ | Turn sharp right onto Opaheke Road |
| 45 | 64.123 | → | Turn right onto Onslow Road |
| 46 | 64.607 | ↗ | Turn slight right onto Onslow Road |
| 47 | 64.613 | → | Turn right onto Marne Road |
| 48 | 65.133 | ↓ | Enter roundabout |
| 49 | 66.454 | ← | Turn left onto Cosgrave Road |
| 50 | 68.208 | → | Turn right onto Hamlin Road |
| 51 | 69.951 | ← | Turn left onto Harvard Lane |
| 52 | 69.994 | ← | Turn left onto Corsair Lane |
| 53 | 71.439 | ↘ | Turn sharp right onto Airfield Road |
| 54 | 73.035 | ↙ | Turn sharp left onto Alfriston Ardmore Road |
| 55 | 73.275 | → | Turn right onto Clevedon Takanini Road |
| 56 | 74.292 | → | Turn right onto Burnside Road |
| 57 | 76.197 | | |